


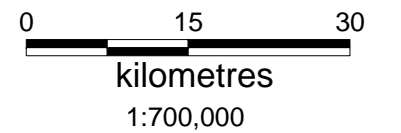
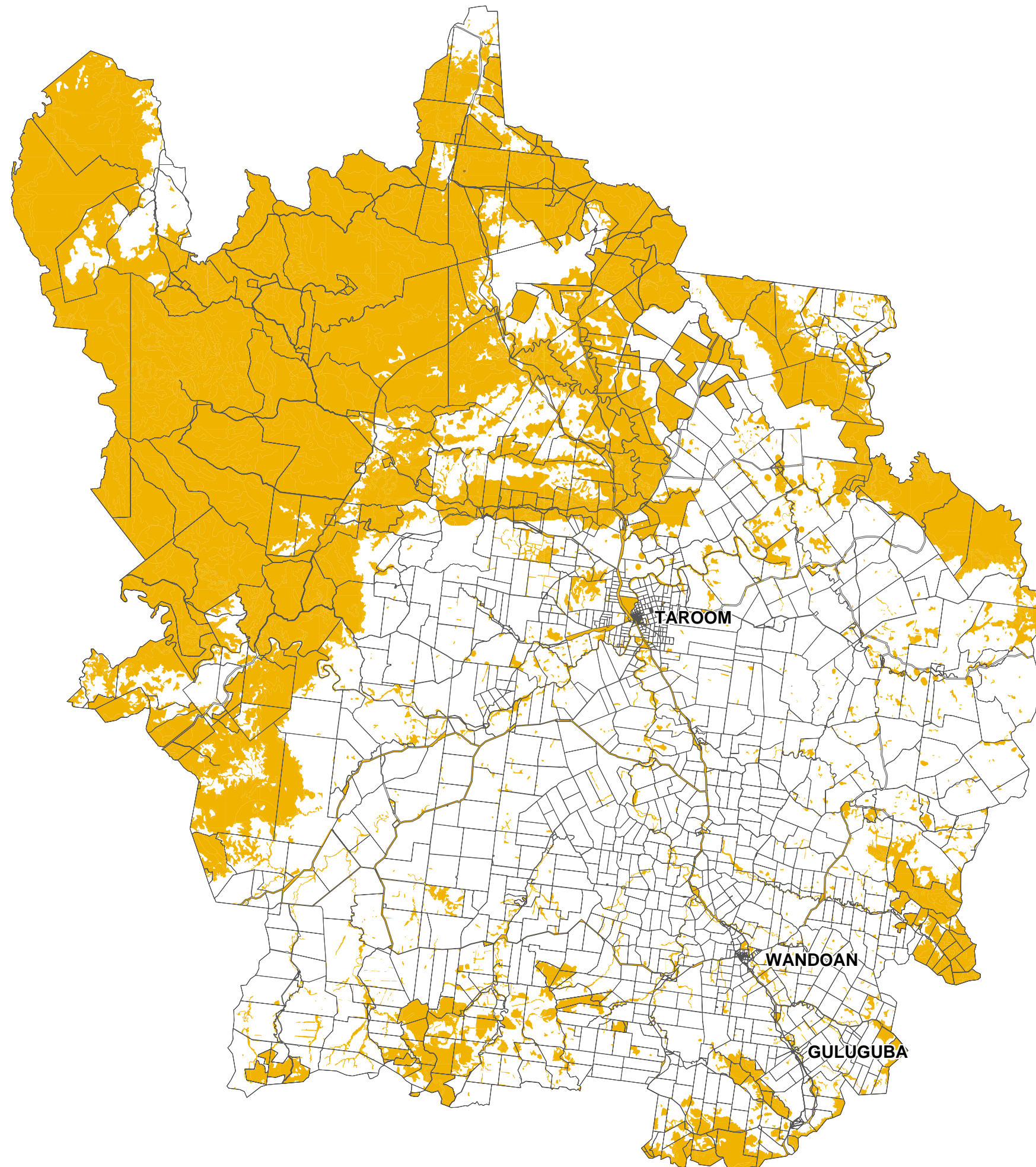
Disclaimer:

The base for this map is derived from information contained in the Queensland Digital Cadastral Data Base. The data was supplied by MapInfo Australia by arrangement with the Department of Natural Resources.
This publication is copyright to Council. The accuracy of this information in this map is not guaranteed. No liability can be accepted for error, misdescription or omission from the map.

Legend:

Shire Features

 Biodiversity Planning Assessment



Amendments:

© Campbell Higginson Town Planning Pty Ltd 2003 - 2006

**TAROOM SHIRE COUNCIL
PLANNING SCHEME
LAND CHARACTERISTICS MAP
- FEATURES MAP 2 -**

**LOCAL GOVERNMENT AREA
TAROOM SHIRE**

Drawn by: **S.L.B.**

Drawing No:

Date: **16 - 09 - 05**

SHEET 3 OF 6

Ref: **W626_160905**