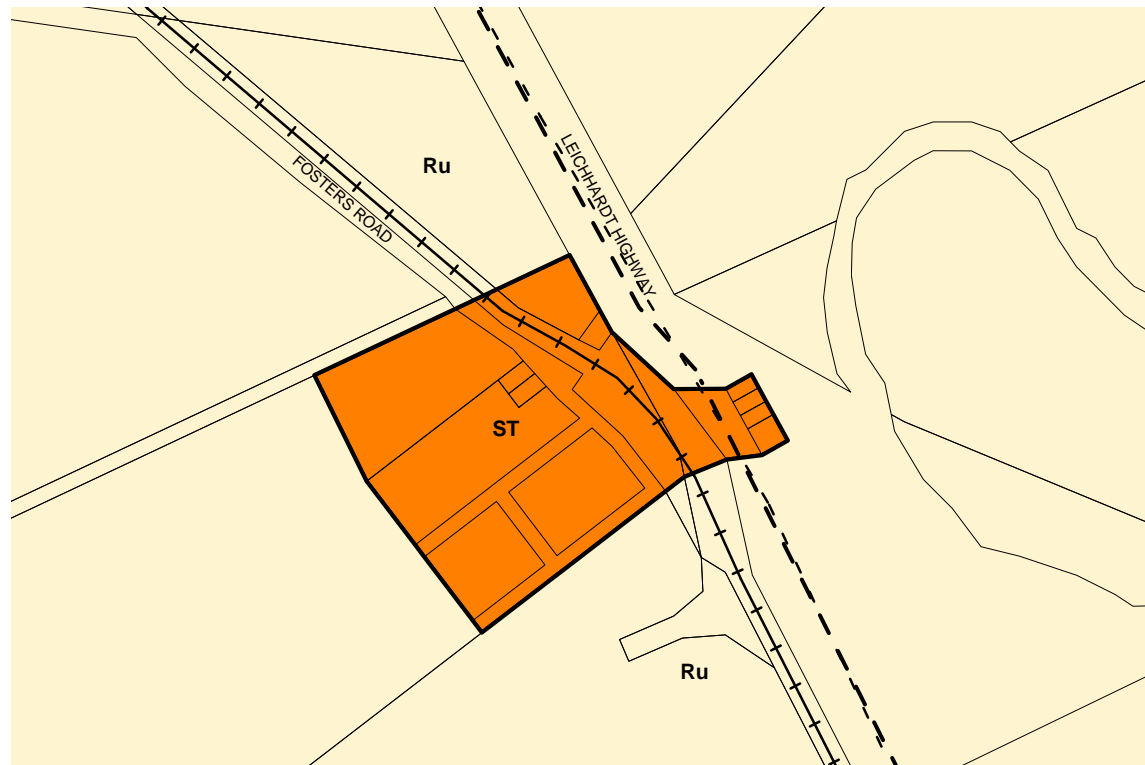


TOWN OF GULUGUBA



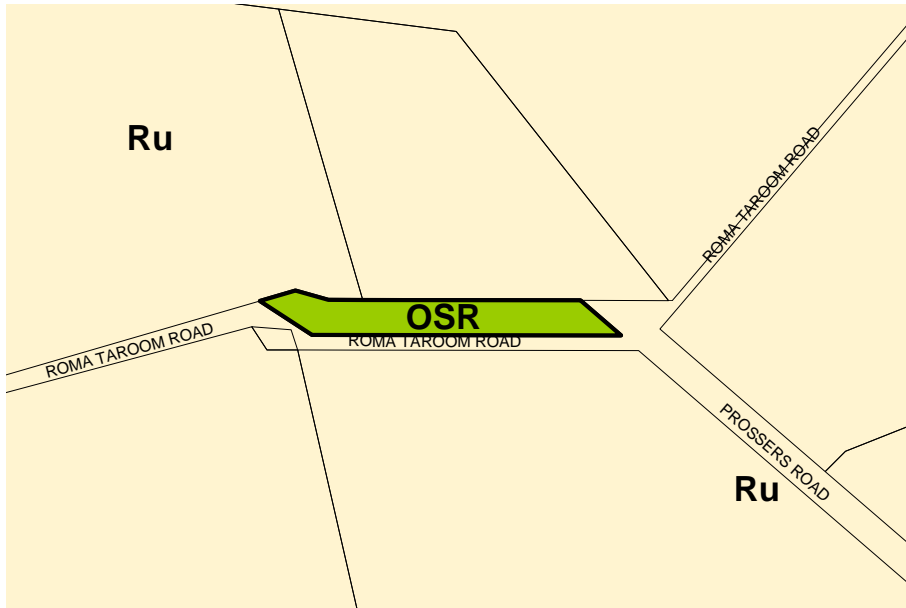
STONES COUNTRY AREA



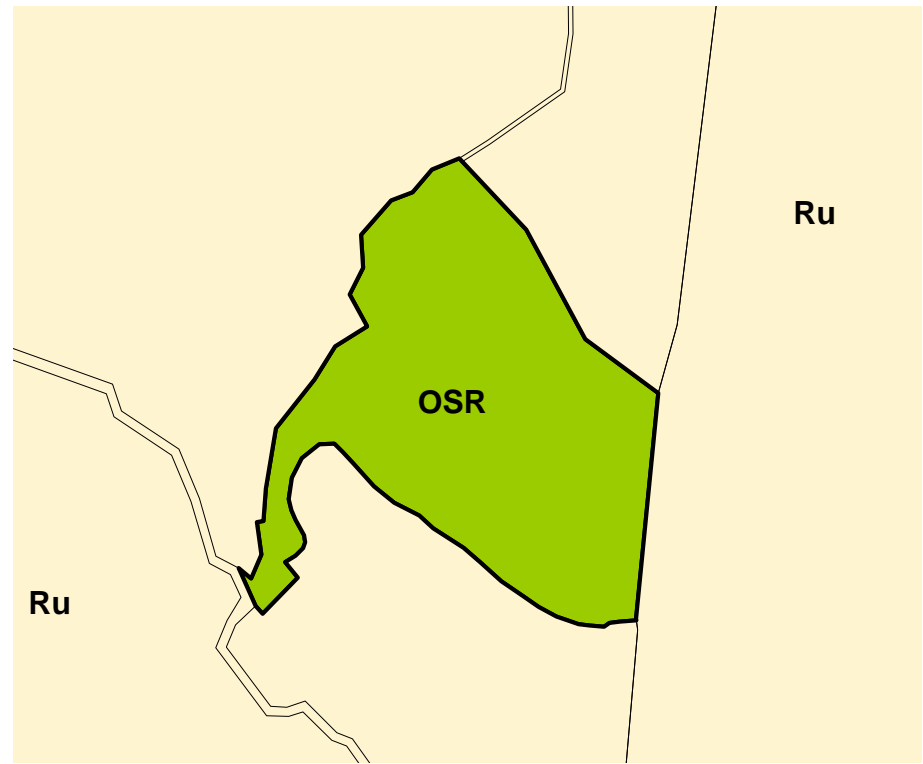
LAKE MURPHY AREA



CARRABA AREA

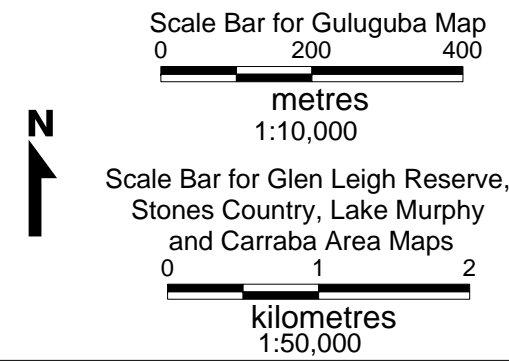


GLEN LEIGH RESERVE AREA



Disclaimer:
The base for this map is derived from information contained in the Queensland Digital Cadastral Data Base. The data was supplied by MapInfo Australia by arrangement with the Department of Natural Resources.
This publication is copyright to Council. The accuracy of this information in this map is not guaranteed. No liability can be accepted for error, misdescription or omission from the map.

- Legend:**
- - - Main Transport Route
 - + + + Rail Line
- ZONING**
- Commercial (Co)
 - Industrial (In)
 - Open Space and Recreation (OSR)
 - Rural (Ru)
 - Rural Residential (RR)
 - Small Town (ST)
 - Urban (Ur)



Amendments:

© Campbell Higginson Town Planning Pty Ltd 2003 - 2005

TAROOM SHIRE COUNCIL PLANNING SCHEME ZONING MAP

TOWN OF GULUGUBA, GLEN LEIGH, STONES COUNTRY, LAKE MURPHY & CARRABA AREAS

Drawn by: S.L.B.	Drawing No:
Date: 29 - 07 - 03	SHEET 4 OF 4
Ref: W516_211102	