











Overlay Key


-  Gas Pipelines
-  Power Substations
-  132 Kv Power Lines
-  275 Kv Power Lines
-  Water Treatment Plants
-  Sewerage Treatment Plants
-  Refuse
-  Major Roads
-  Major Rivers
-  DCDB Parcel Boundaries

GAS, POWER AND PLANT & REFUSE OVERLAY

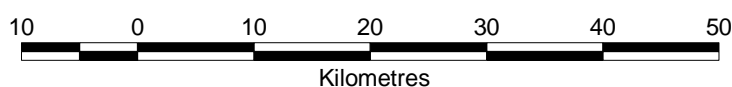
Banana Shire Planning Scheme

Map No. UTIL-1

Refer to Planning Policy No. 1 for descriptions of lots affected by Gas, Power and Plant & Refuse



Scale 1:650 000



Sewage Treatment Plants data supplied by Banana Shire Council.

High Voltage Power Lines data supplied by Powerlink.

Gas Pipeline data supplied by Natural Resources and Mines.

Major Roads and Major Rivers extracted from 1: 250 000 Geodata, supplied by Auslig

Digital Cadastral Database (DCDB) Supplied by Natural Resources and Mines