










Legend

-  Cadastral waterway
-  River/major creek
-  Creek
-  Waste disposal site

Waste collection area by Day of collection


-  Monday
-  Tuesday
-  Wednesday
-  Thursday
-  Friday



Base material reproduced with the permission of the Director-General,
 Department of Natural Resources, Mines and Energy
 © The State of Queensland
 (Department of Natural Resources, Mines and Energy [2023])
 Map Projection: Universal Transverse Mercator
 Horizontal Datum: Geocentric Datum of Australia 1994
 Grid: Map Grid of Australia, Zone 56



THANGOOL WASTE COLLECTION



Scale: 1:13000

DISCLAIMER:
 While every care is taken to ensure the accuracy of this product, neither the Banana Shire Council nor the State of Queensland makes any representations or warranties about its accuracy, reliability, completeness or suitability for any particular purpose and disclaims all responsibility and all liability (including without limitation, liability in negligence) for all expenses, losses, damages (including indirect or consequential damage) and costs that may occur as a result of the product being inaccurate or incomplete in any way or for any reason.

Crown and Council Copyright Reserved.
 Data must not be used for direct marketing or be used in breach of the privacy laws.

Current as of 27 February 2023