








Legend

-  Park
-  Public Toilet
-  School
-  Hospital
-  Waterways

This publication has been produced by Banana Shire Council and is based on cadastral data provided with the permission of the Department of Environment and Resource Management (Current as at).

© Banana Shire Council and The State of Queensland (Department of Environment and Resource Management) [2012].

Banana Shire Council and The Department of Environment and Resource Management give no warranty in relation to the data (including accuracy, reliability, completeness or suitability) and accept no liability (including without limitation, liability in negligence) for any loss, damage or costs (including consequential damage) relating to any use of the data.



metres
 Scale 1 : 7,350 (A4 Original Size)
 Transverse Mercator projection, GDA94, MGA Zone 54

Street Directory - Cracow



Printed
 13 Nov 2012