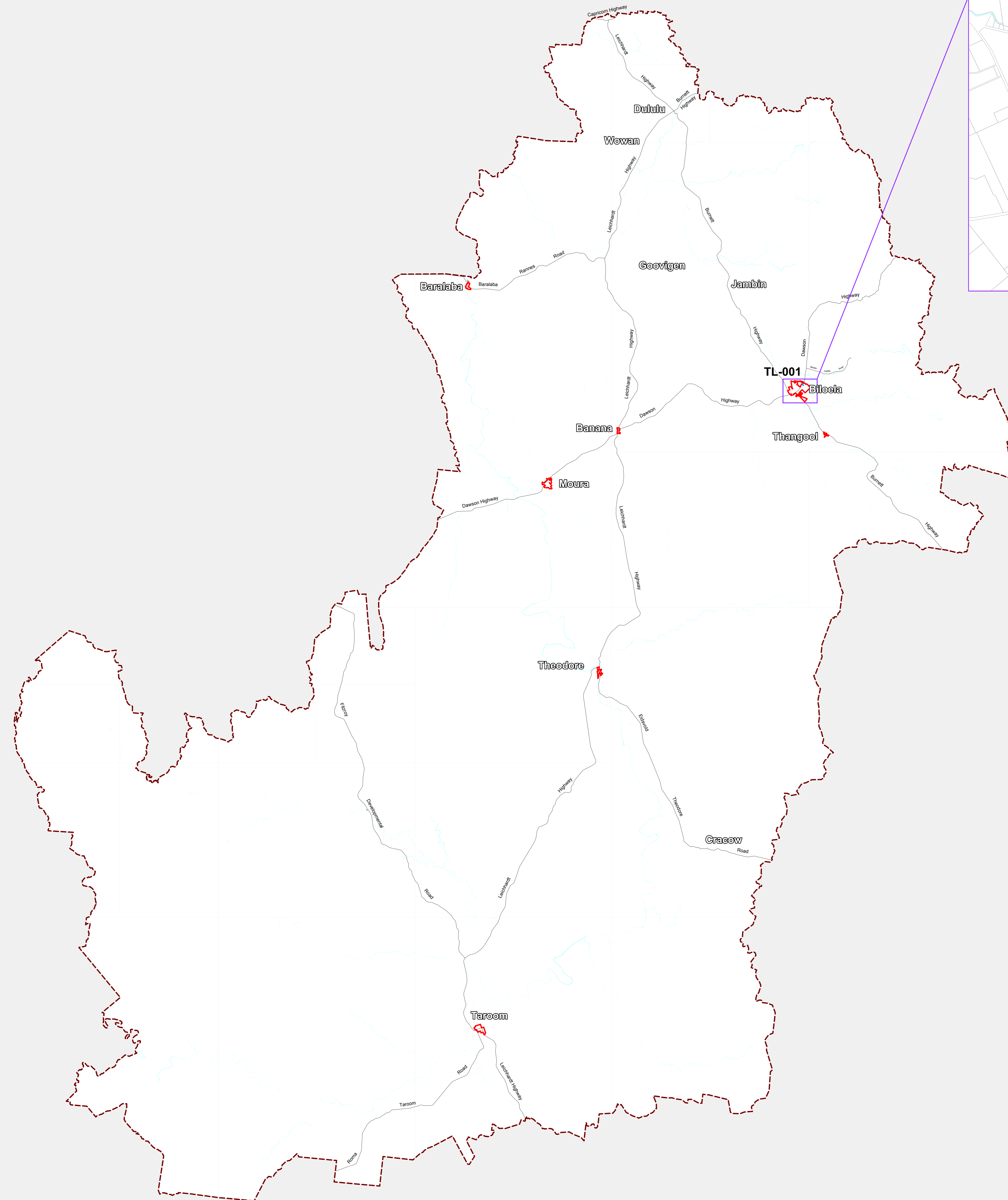
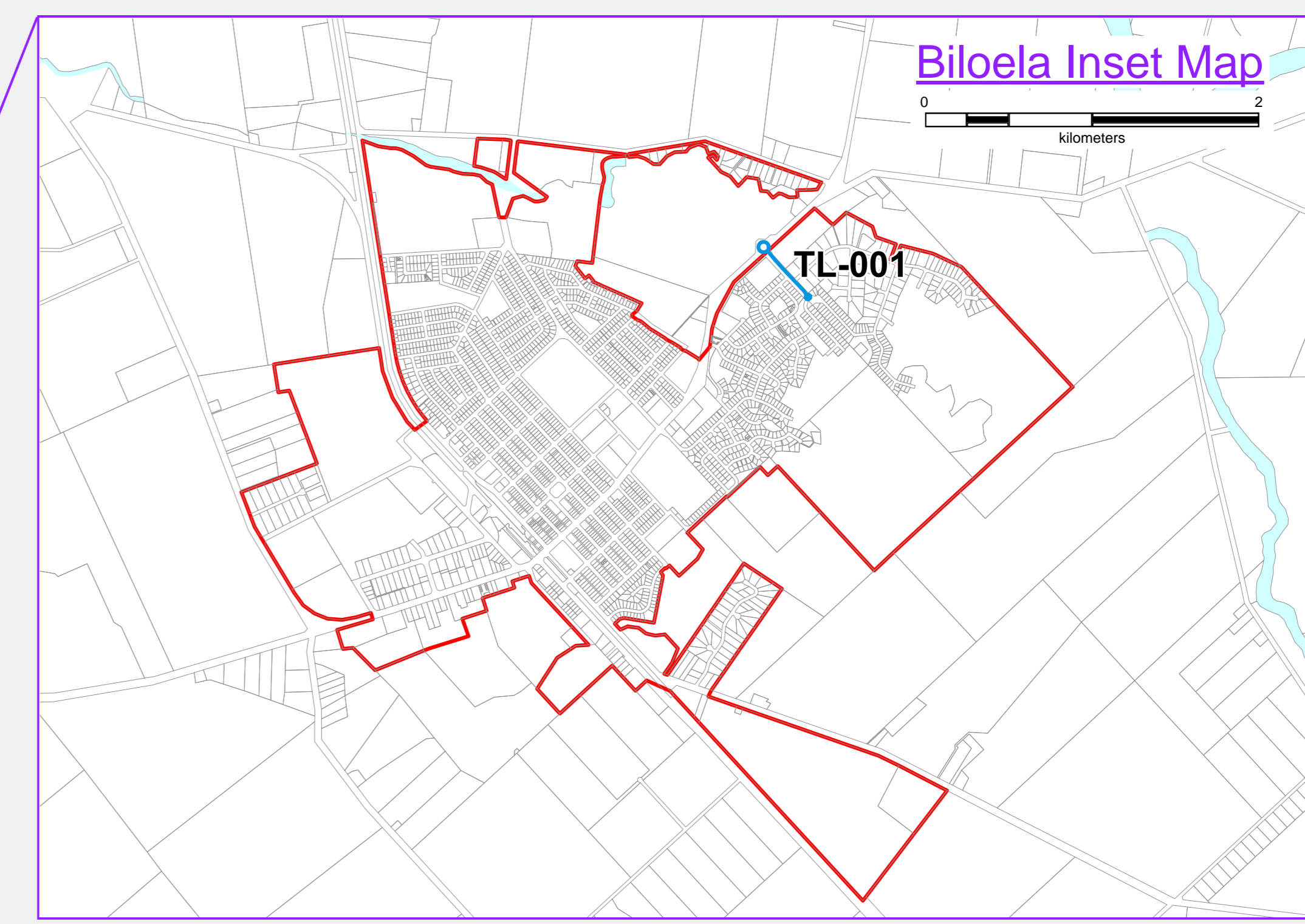


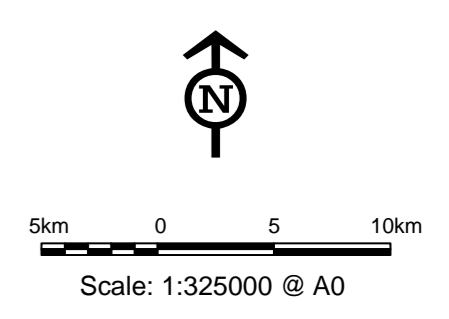
- LEGEND**
- Existing trunk infrastructure
 - Local controlled road
 - Priority infrastructure area
 - Cadastral boundary
 - Cadastral waterway parcel
 - LGA boundary



Disclaimer:
While every care is taken to ensure the accuracy of this product, neither the Banana Shire Council nor the State of Queensland makes any representations or warranties about its accuracy, reliability, completeness or suitability for any particular purpose and disclaims all responsibility and all liability (including without limitation, liability in negligence) for all expenses, losses, damages (including indirect or consequential damage) and costs that may occur as a result of the product being inaccurate or incomplete in any way or for any reason.

Crown and Council Copyright Reserved.
Queensland Planning Provisions version 4.0
Printer: 18 December 2017

Base material reproduced with the permission of the Director-General, Department of Natural Resources and Mines © The State of Queensland (Department of Natural Resources and Mines) [2016]



Map Projection: Universal Transverse Mercator
Horizontal Datum: Geocentric Datum of Australia 1994
Grid: Map Grid of Australia, Zone 56

